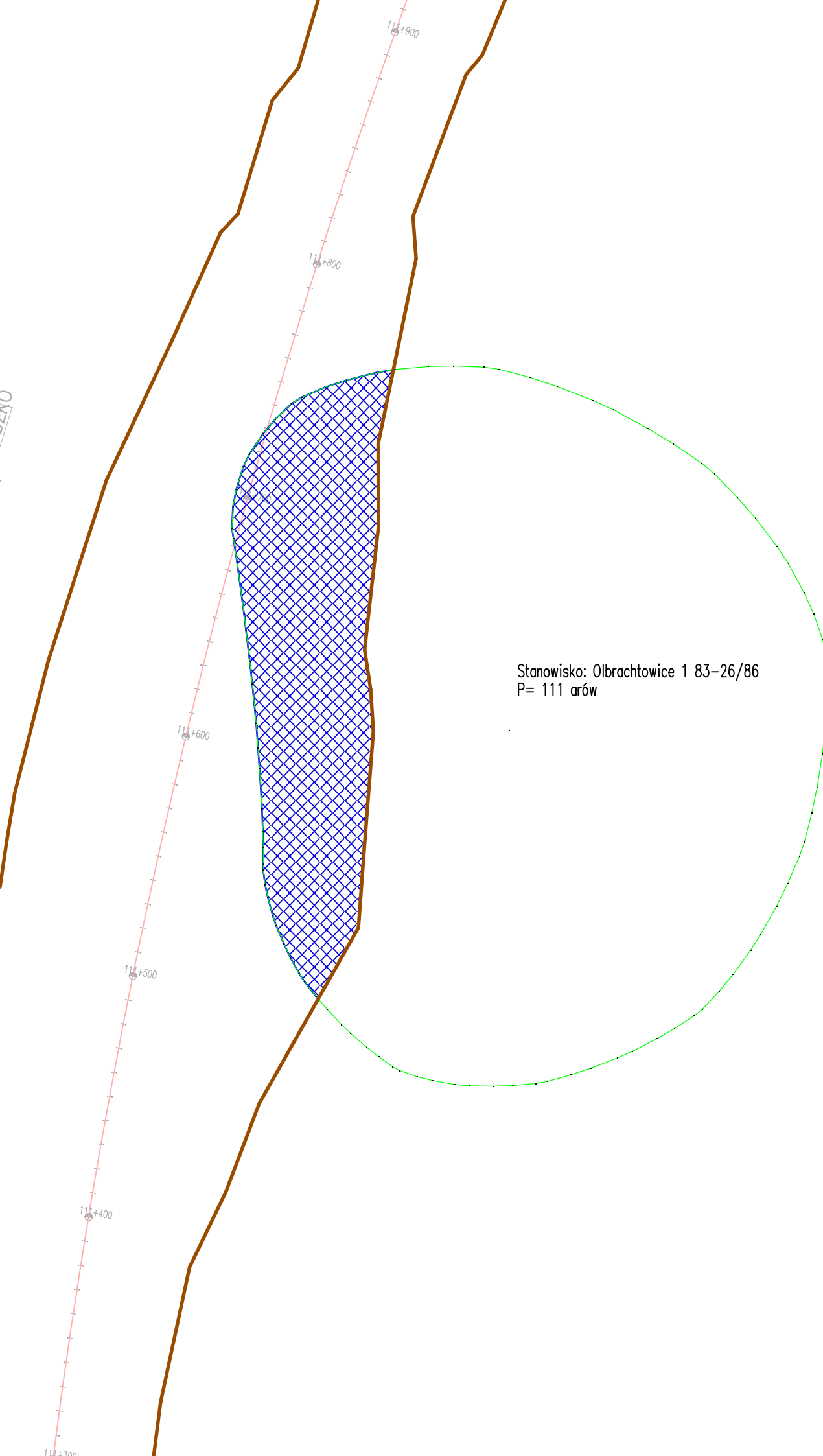
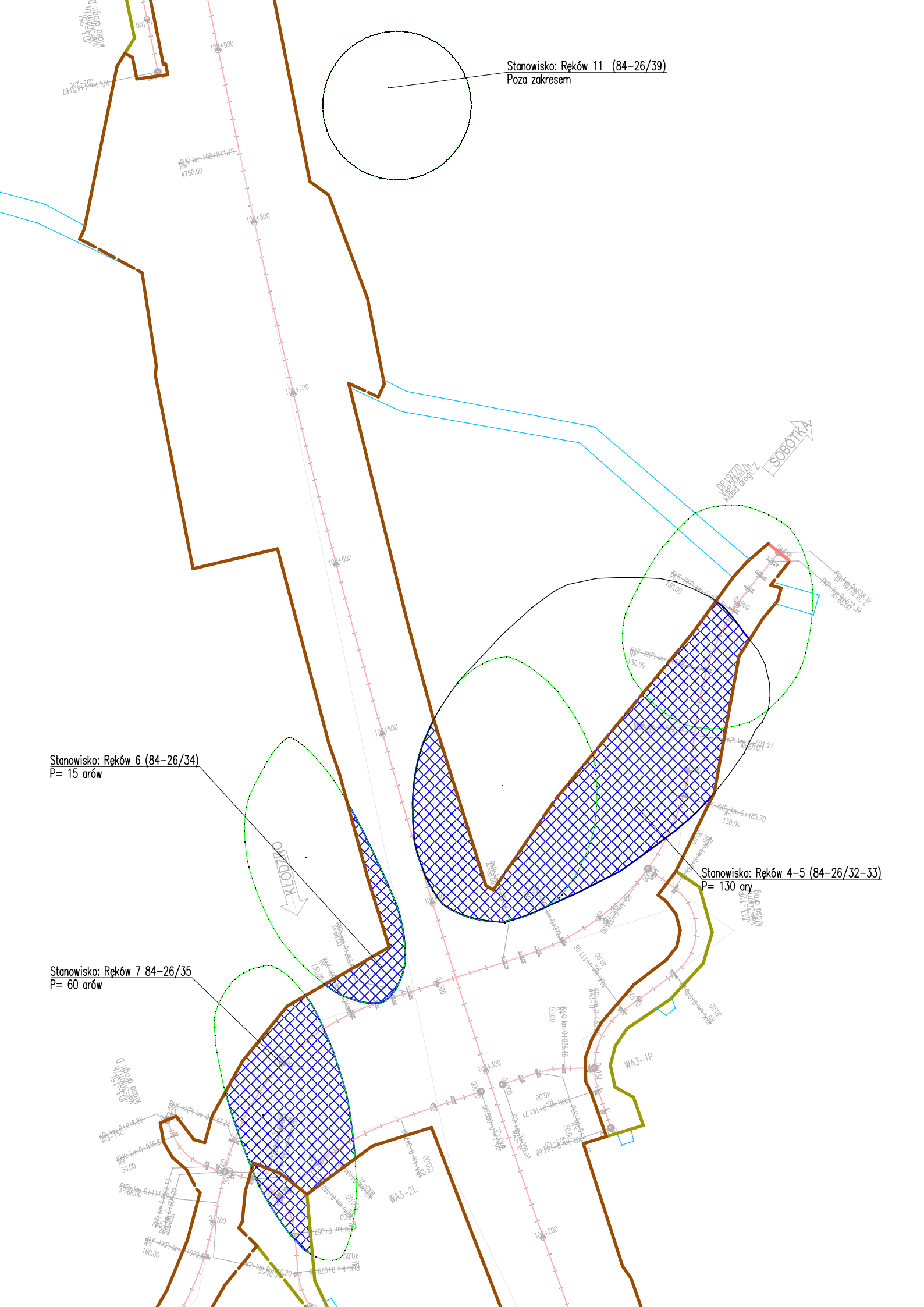


[illegible]

04/2020



Stanowisko: Olbrachtowice 1 83-26/86
P= 111 arów



Stanowisko: Reków 11 (84-26/39)
Poza zakresem

Stanowisko: Reków 6 (84-26/34)
P= 15 arów

Stanowisko: Reków 7 84-26/35
P= 60 arów

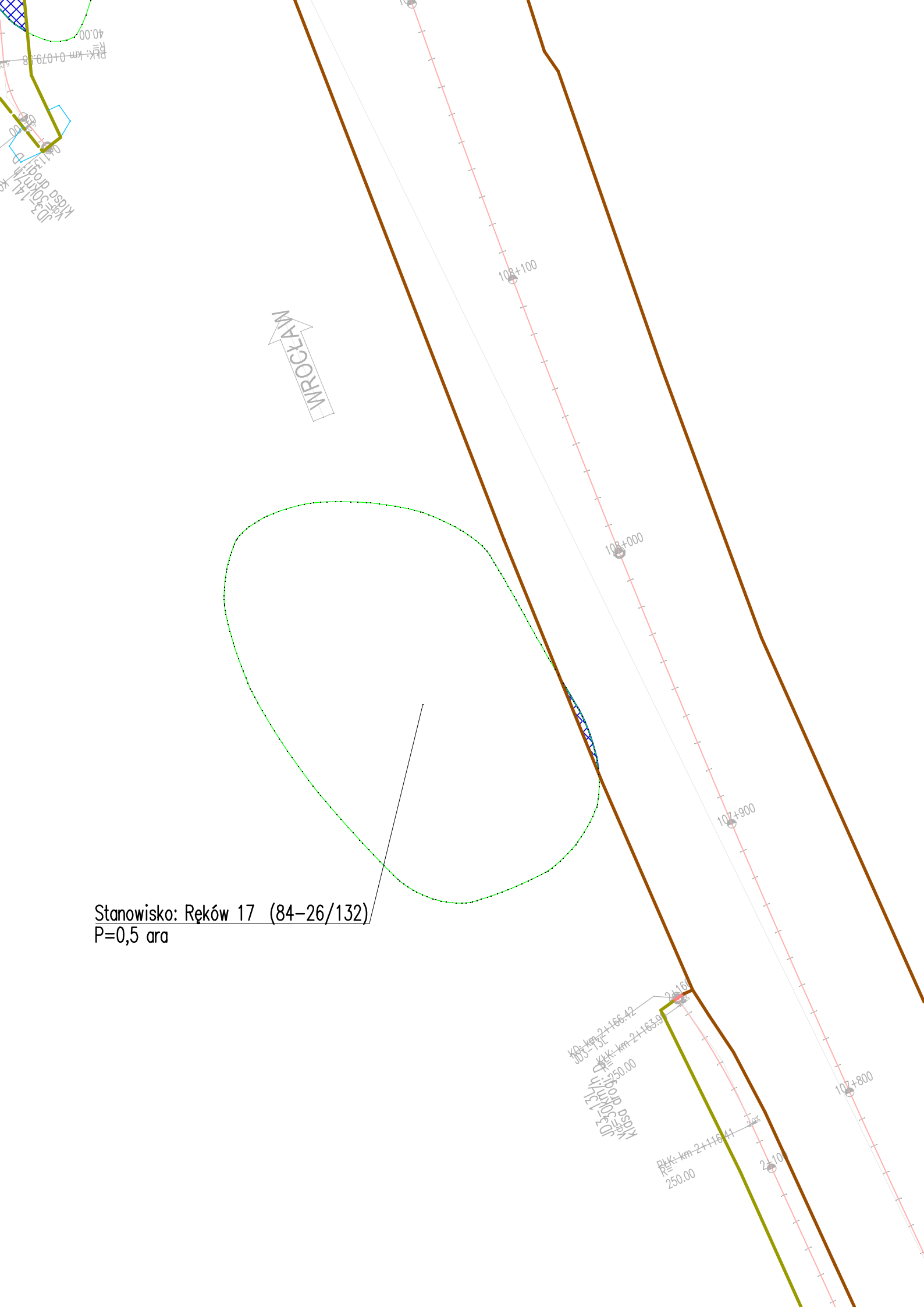
Stanowisko: Reków 4-5 (84-26/32-33)
P= 130 arów

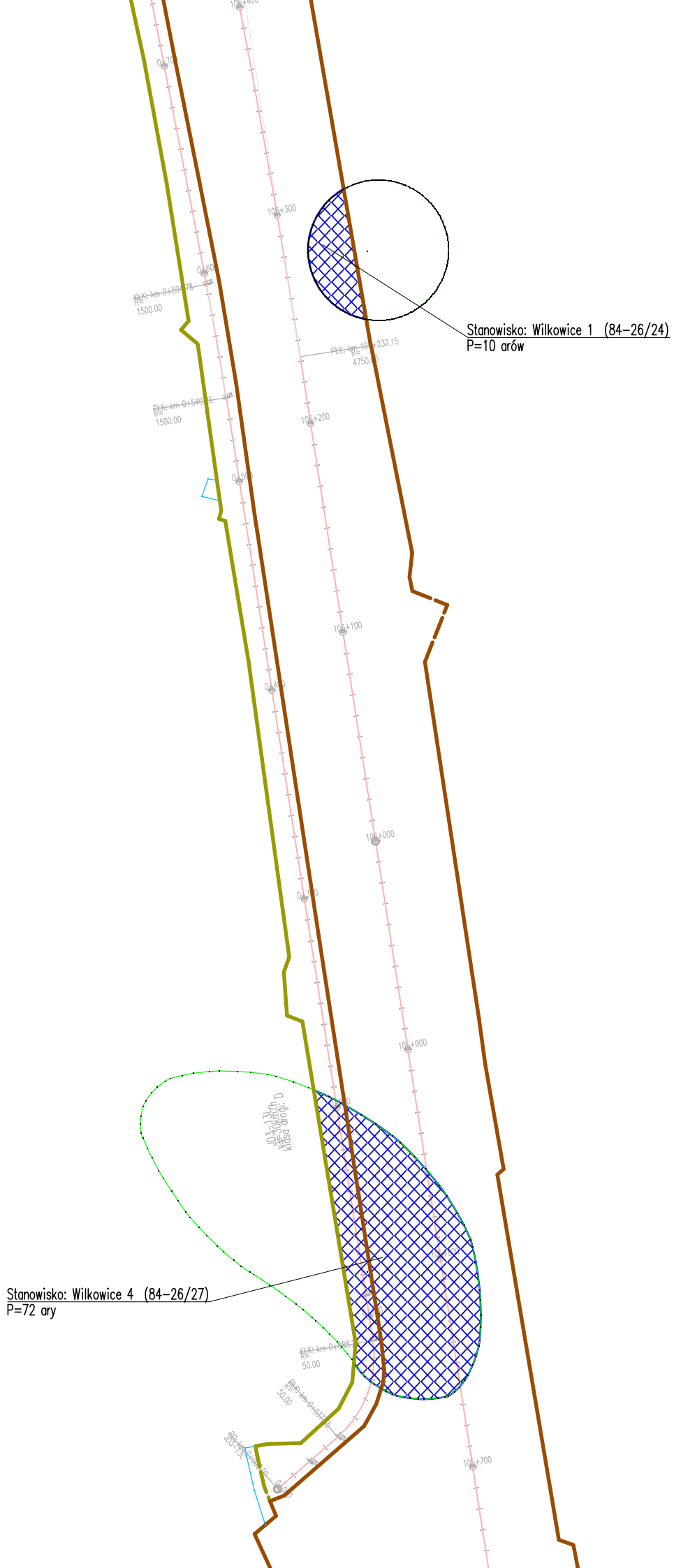
SOBOTKA

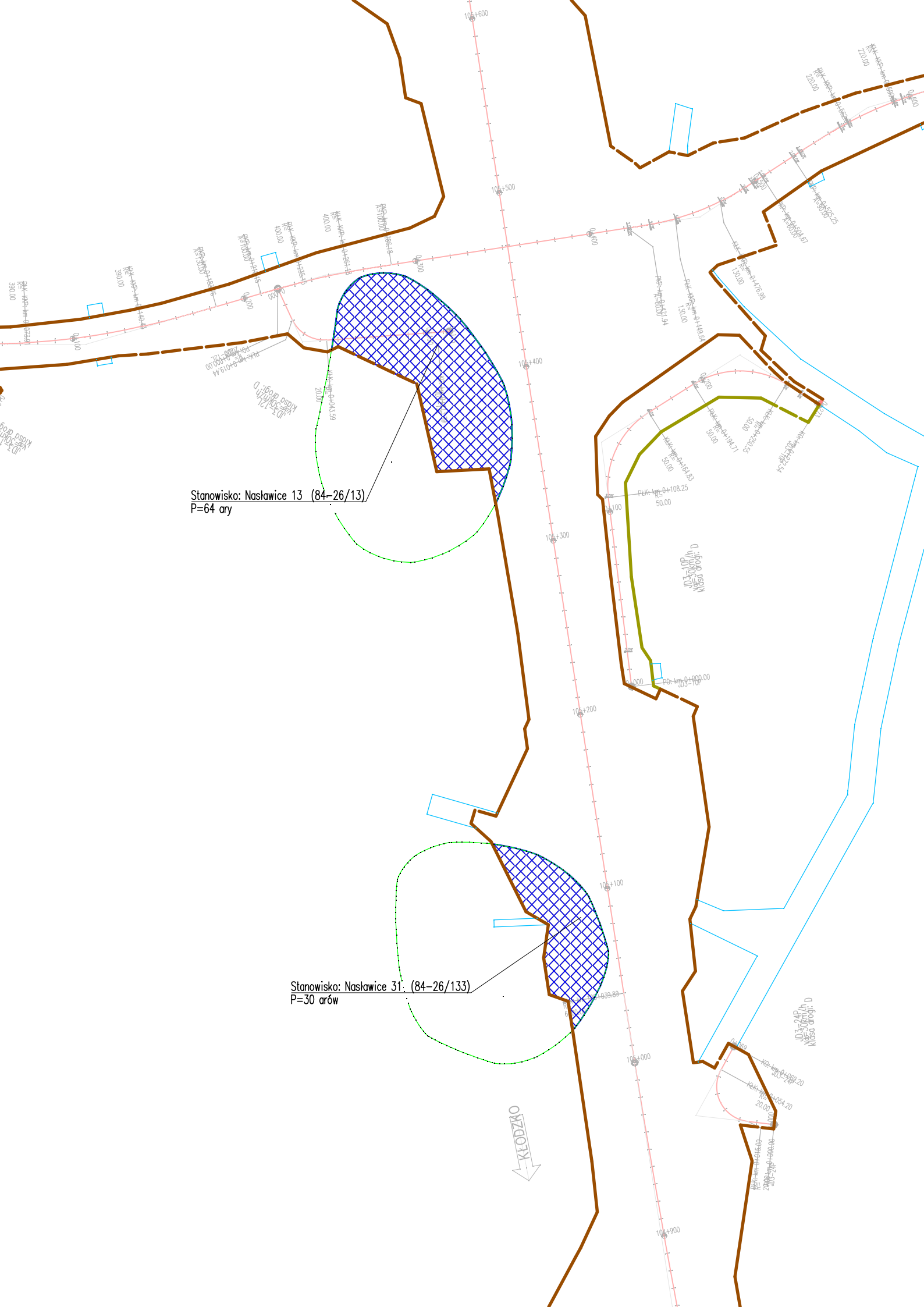
Droga woj. 7
Klasa drogi: 7

WA3-2L

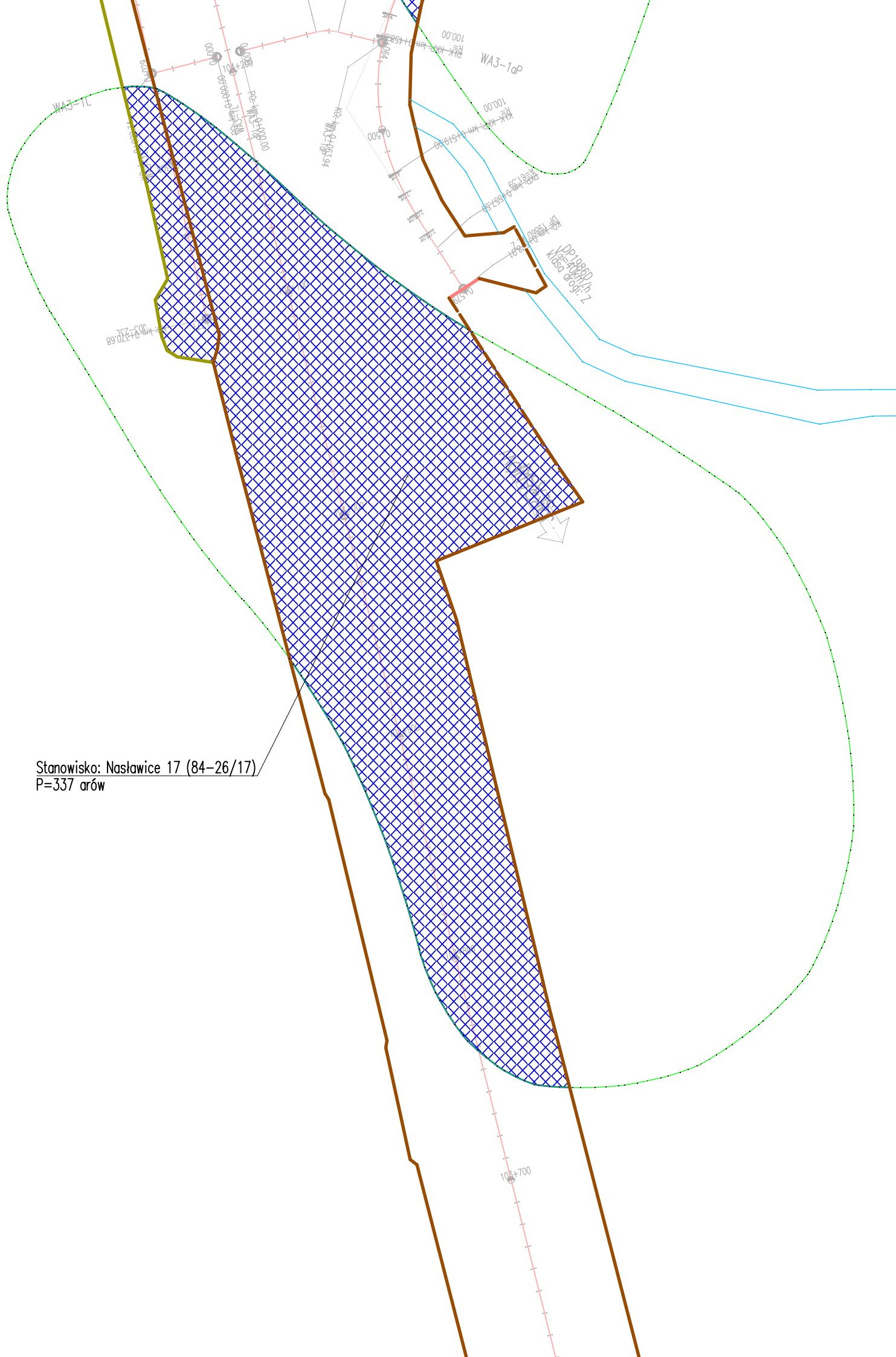
WA3-1P







WA3-1aP



Stanowisko: Naslawice 17 (84-26/17)
P=337 arów

103+300

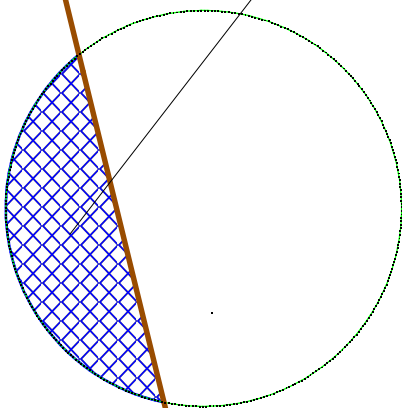
103+200

103+100

103+000

102+900

Stanowisko: Jordanów Śląski 10 (85-27/9)
P=11 arów

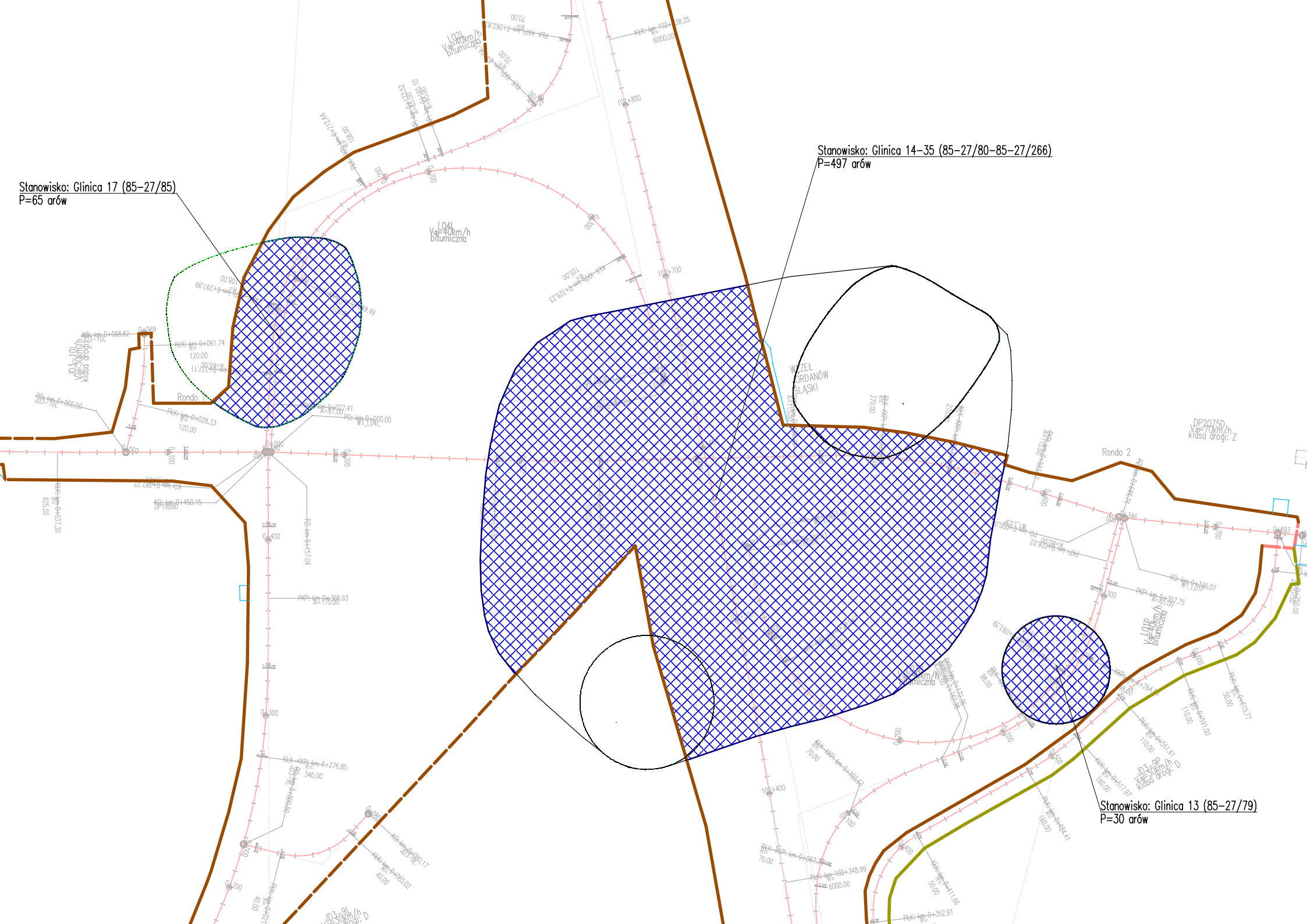


PKP: km 0+002.47
A=85.00
p=10.0000.00
1701.44

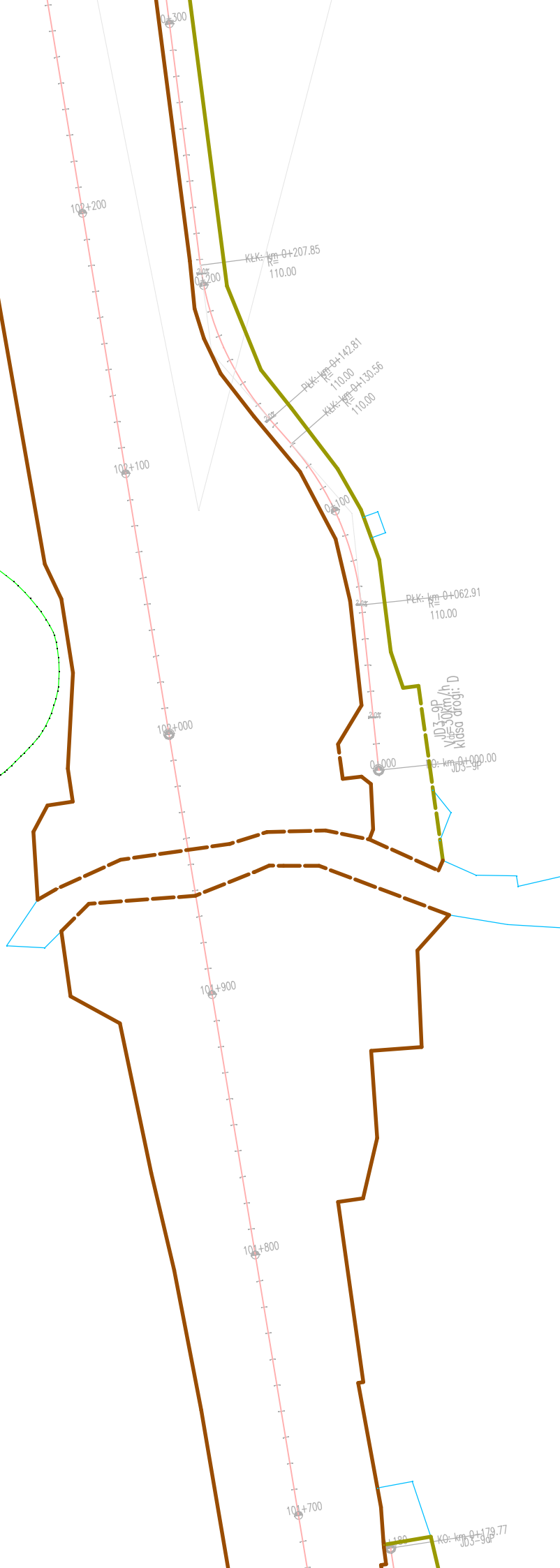
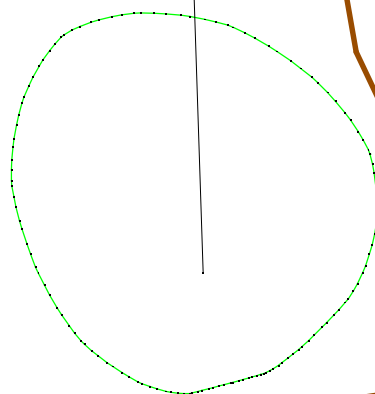
Stanowisko: Glinica 17 (85-27/85)
P=65 arów

Stanowisko: Glinica 14-35 (85-27/80-85-27/266)
P=497 arów

Stanowisko: Glinica 13 (85-27/79)
P=30 arów



Stanowisko: Glinica 34 (85-27/265)
Poza zakresem



Stanowisko: Glinica 2 (85-27/77)
P=8 arów

styk zadania III i zadania IV
KM 101+509.29

101+700

101+600

101+580

0+100

2m

0+000

KO: km 0+179.77
JD3-9dP

JD3-9dP
V_{des}=30km/h
klasa drogi: D

PO: km 0+000.00
JD3-9dP

PO: km 101+500.00
S8

KŁODZKO